
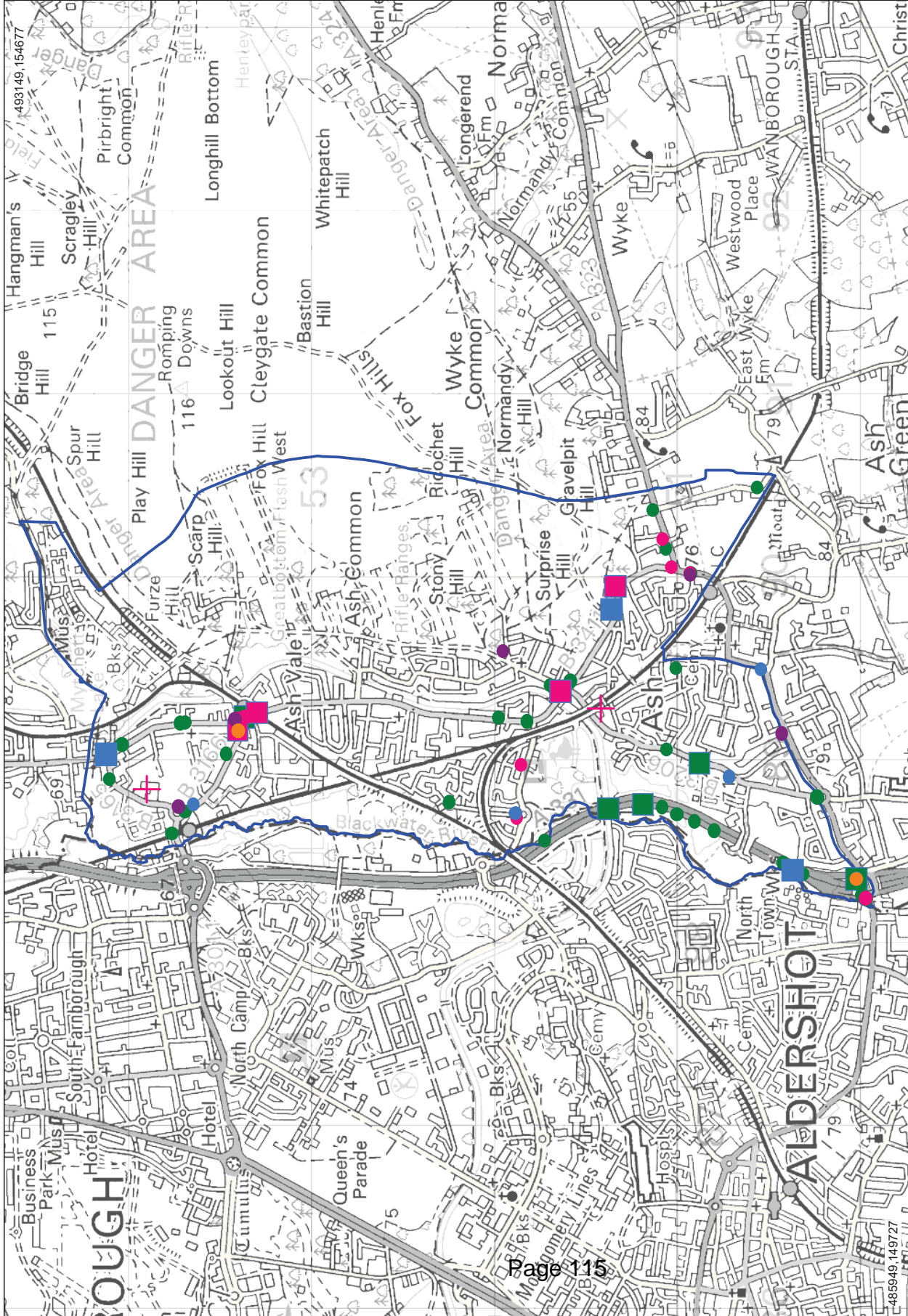


Key

- Electoral Division
- Car Occupant
 - Fatal ▲
 - Serious ■
 - Slight ●
- Motorcyclist
 - Fatal ▲
 - Serious ■
 - Slight ●
- Cyclist
 - Fatal ▲
 - Serious ■
 - Slight ●
- Pedestrian
 - Fatal ▲
 - Serious ■
 - Slight ●
- Other
 - Fatal ▲
 - Serious ■
 - Slight ●
- School
 - Speed Management Site +
- 50 Metre Buffer Zone around Speed Management




SURREY
COUNTY COUNCIL
Environment



Ash - All casualties 06/2011 to 05/2014

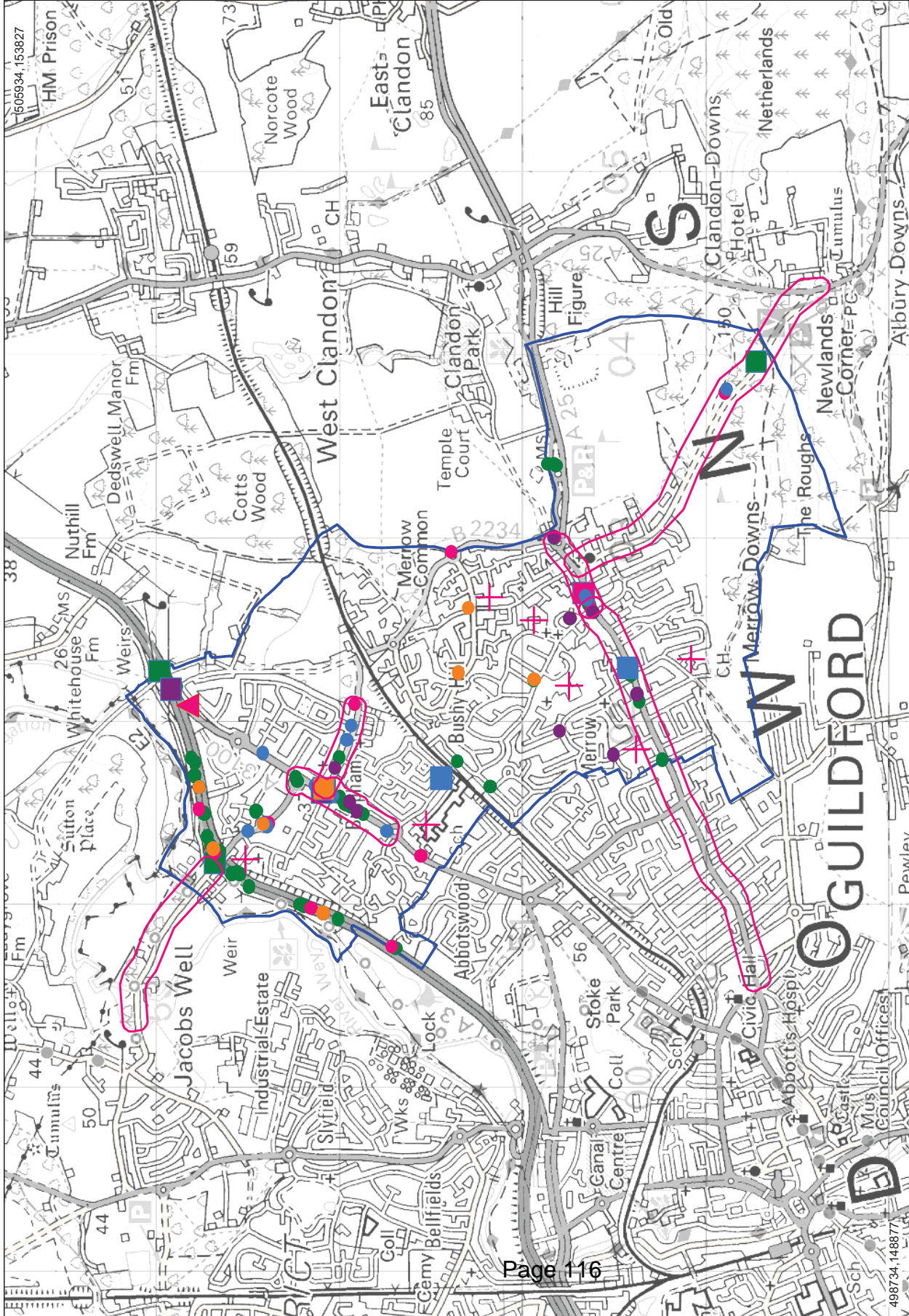
Scale:	1:30000	Printed by:	DJB
Date:	12/08/2014	Drawing No.:	
Reproduced from the Ordnance Survey mapping with the permission of the Controller of Her Majesty's Stationary Office © Crown copyright. Unauthorised reproduction infringes Crown copyright and may lead to prosecution or civil proceedings.			
Surrey County Council, LA076872, 2001			



SURREY
COUNTY COUNCIL
Environment


Key

- Electoral Division
- Car Occupant
 - Fatal
 - Serious
 - Slight
- Motorcyclist
 - Fatal
 - Serious
 - Slight
- Cyclist
 - Fatal
 - Serious
 - Slight
- Pedestrian
 - Fatal
 - Serious
 - Slight
- Other
 - Fatal
 - Serious
 - Slight
- School
- Speed Management Site
- 50 Metre Buffer Zone around Speed Management



Guildford East - All casualties 06/2011 to 05/2014

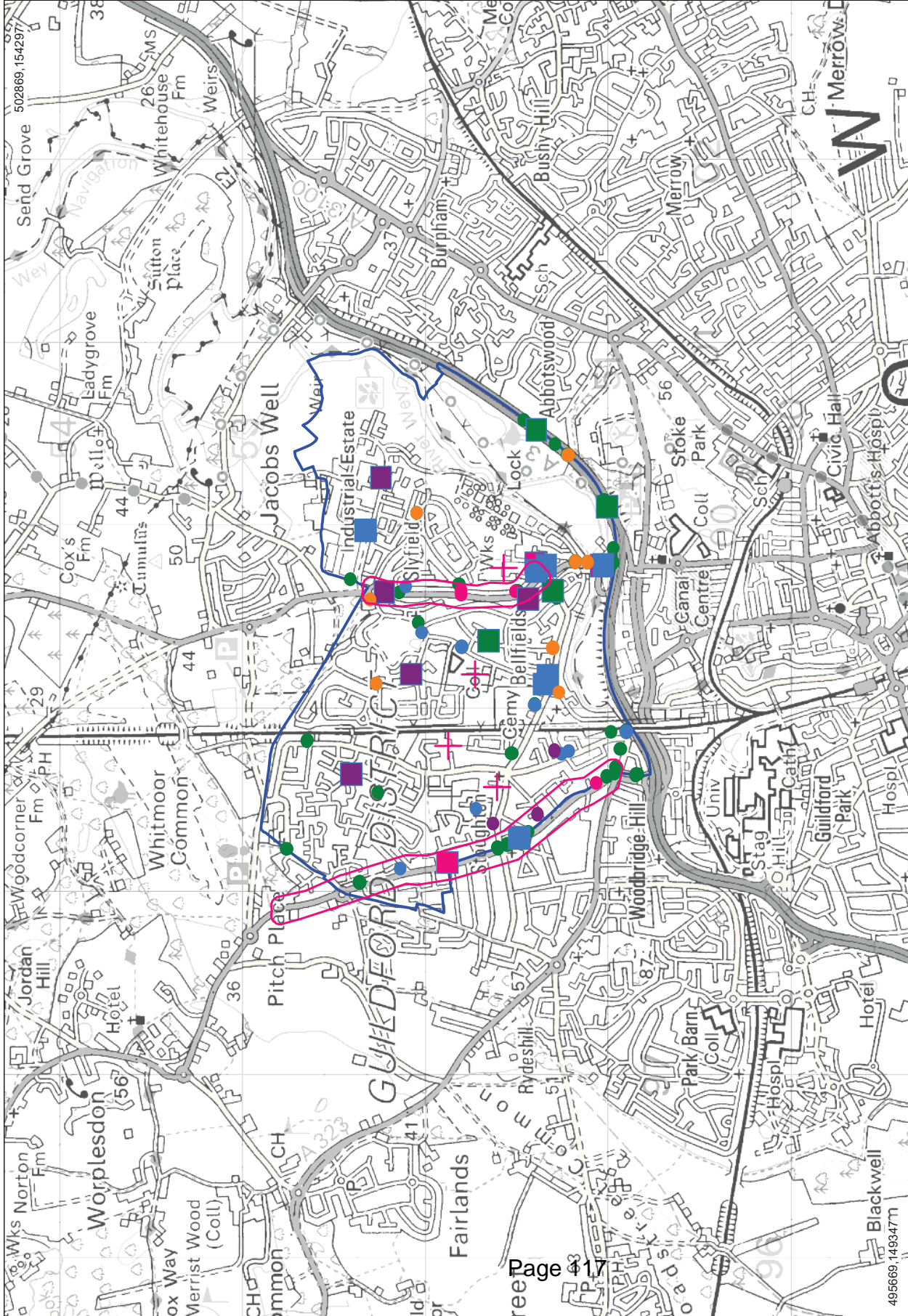
Scale: 1:30000	Printed by: DJB	<small>Reproduced from the Ordnance Survey mapping with the permission of the Controller of Her Majesty's Stationary Office © Crown copyright. Unauthorised reproduction infringes Crown copyright and may lead to prosecution or civil proceedings.</small>
Date: 12/08/2014	Drawing No.:	<small>Surrey County Council, LA076872, 2001</small>



SURREY
COUNTY COUNCIL
Environment


Key

- Electoral Division
- Car Occupant
- Fatal
- Serious
- Slight
- Motorcyclist
- Fatal
- Serious
- Slight
- Cyclist
- Fatal
- Serious
- Slight
- Pedestrian
- Fatal
- Serious
- Slight
- Other
- Fatal
- Serious
- Slight
- School
- Speed Management Site
- 50 Metre Buffer Zone around Speed Management



Guildford North - All casualties 06/2011 to 05/2014

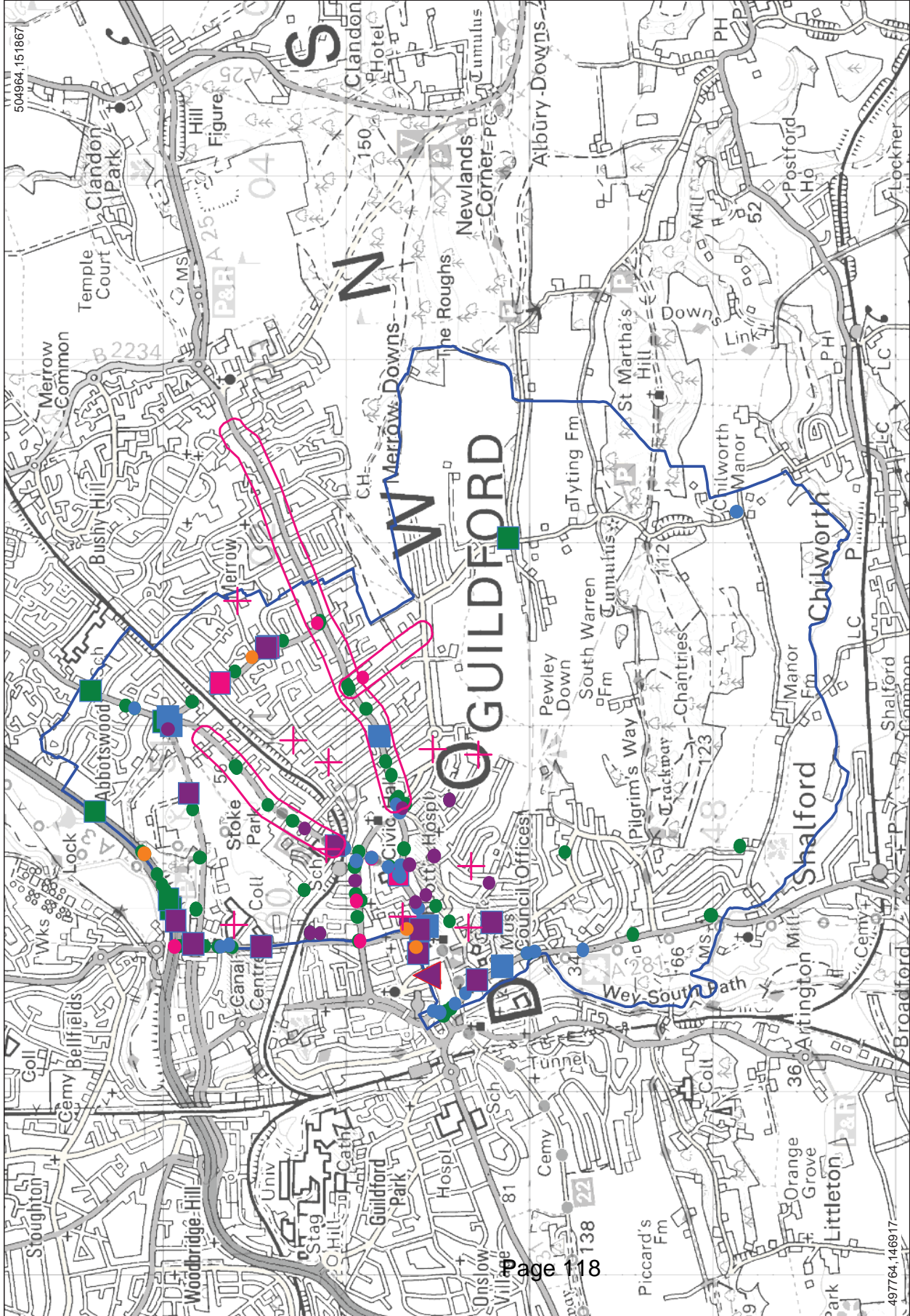
Scale: 1:30000	Printed by: DJB	'Reproduced from the Ordnance Survey mapping with the permission of the Controller of Her Majesty's Stationary Office © Crown copyright. Unauthorised reproduction infringes Crown copyright and may lead to prosecution or civil proceedings.'
Date: 12/08/2014	Drawing No.:	Surrey County Council, LA076872, 2001



SURREY
COUNTY COUNCIL
Environment

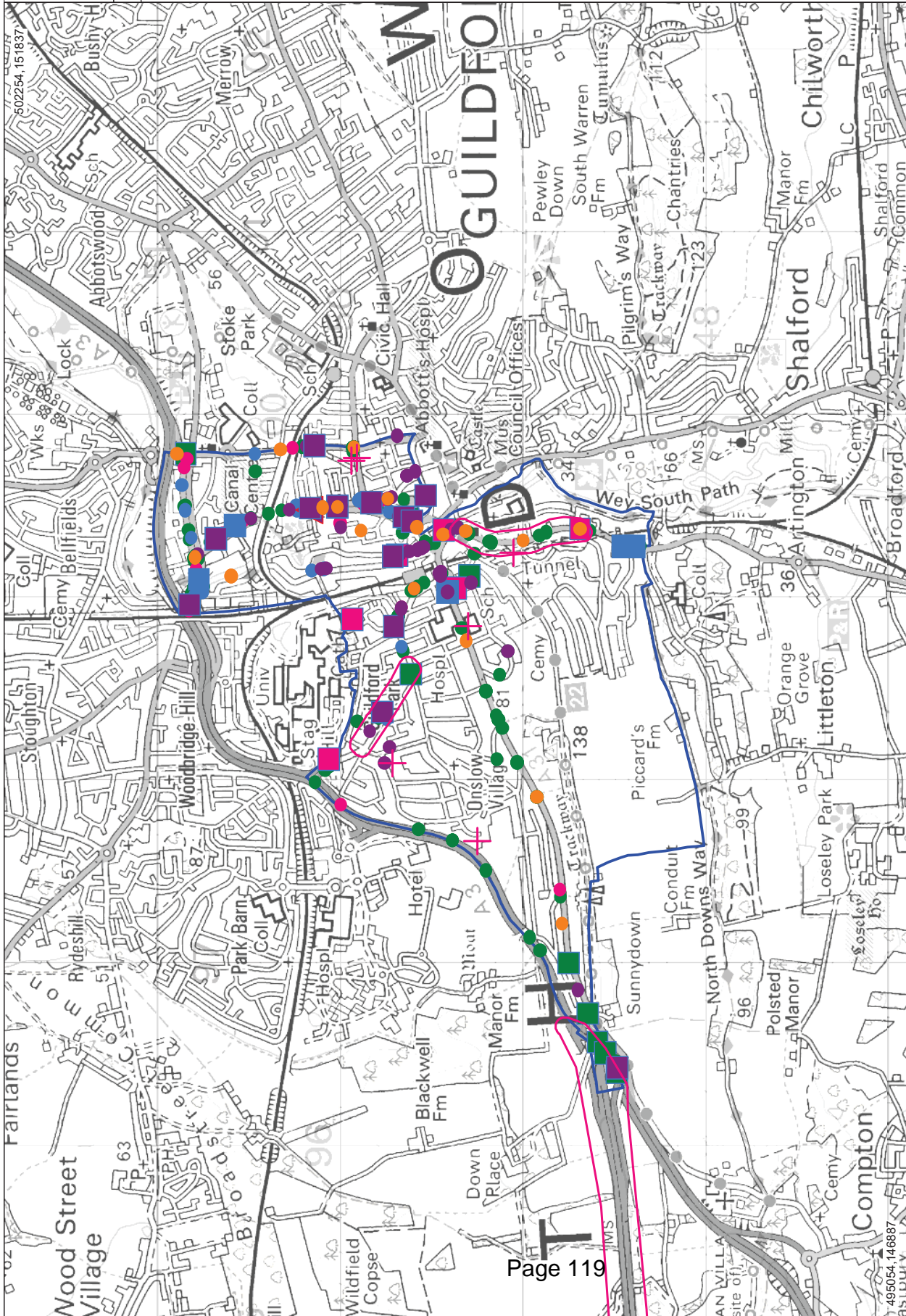
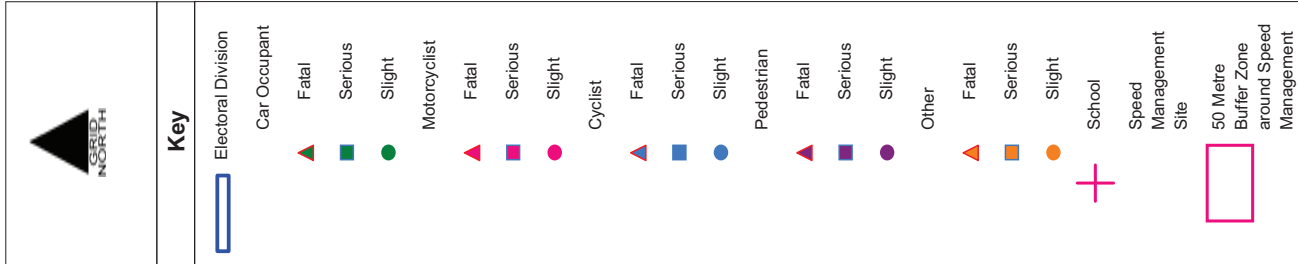
Key

- Electoral Division
- Car Occupant
- Fatal
- Serious
- Slight
- Motorcyclist
- Fatal
- Serious
- Slight
- Cyclist
- Fatal
- Serious
- Slight
- Pedestrian
- Fatal
- Serious
- Slight
- Other
- Fatal
- Serious
- Slight
- School
- Speed Management Site
- 50 Metre Buffer Zone around Speed Management



Guildford South East - All casualties 06/2011 to 05/2014

Scale: 1:30000	Printed by: DJB	'Reproduced from the Ordnance Survey mapping with the permission of the Controller of Her Majesty's Stationary Office © Crown copyright. Unauthorised reproduction infringes Crown copyright and may lead to prosecution or civil proceedings.'
Date: 12/08/2014	Drawing No.:	Surrey County Council, LA076872, 2001



Guildford South West - All casualties 06/2011 to 05/2014

Reproduced from the Ordnance Survey mapping with the permission of the Controller of Her Majesty's Stationary Office © Crown copyright. Unauthorised reproduction infringes Crown copyright and may lead to prosecution or civil proceedings.


Printed by: DJB

Scale: 1:30000

Date: 14/08/2014

Drawing No.:

Surrey County Council, LA076872, 2001



SURREY
COUNTY COUNCIL
Environment

Key

Electoral Division

Car Occupant

- Fatal ▲
- Serious ■
- Slight ●

Motorcyclist

- Fatal ▲
- Serious ■
- Slight ●

Cyclist

- Fatal ▲
- Serious ■
- Slight ●

Pedestrian

- Fatal ▲
- Serious ■
- Slight ●

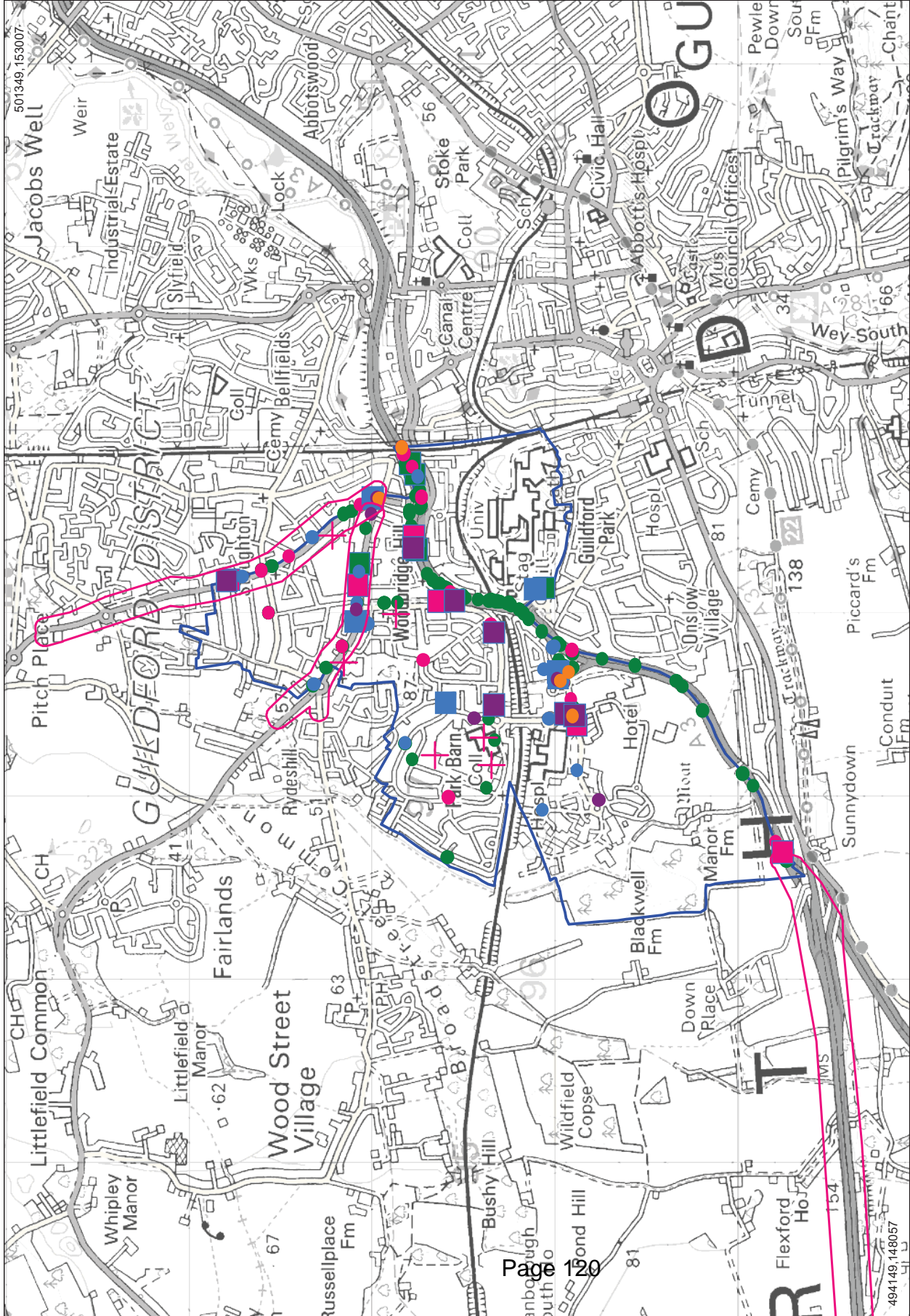
Other

- Fatal ▲
- Serious ■
- Slight ●

School +

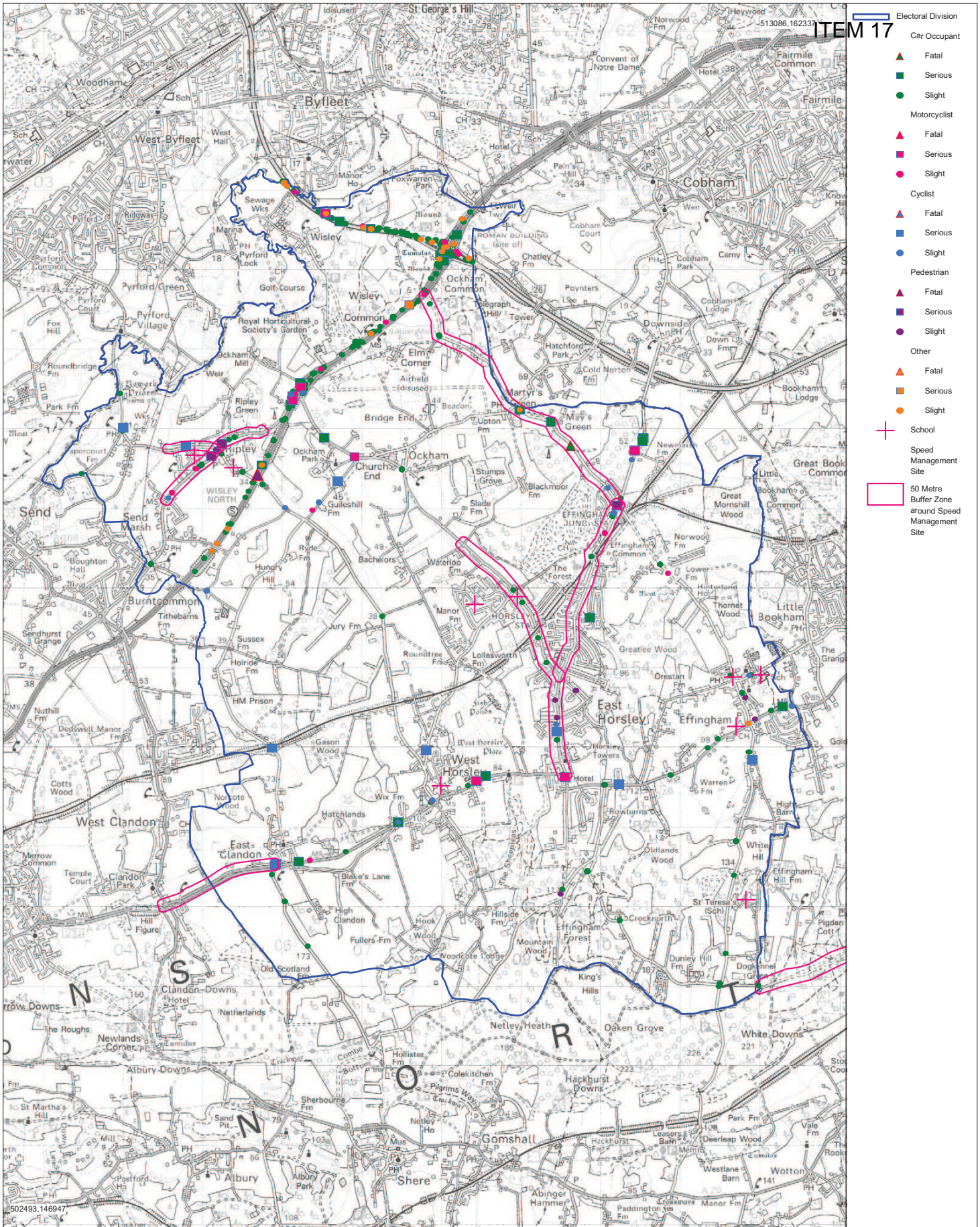
Speed Management Site

50 Metre Buffer Zone around Speed Management



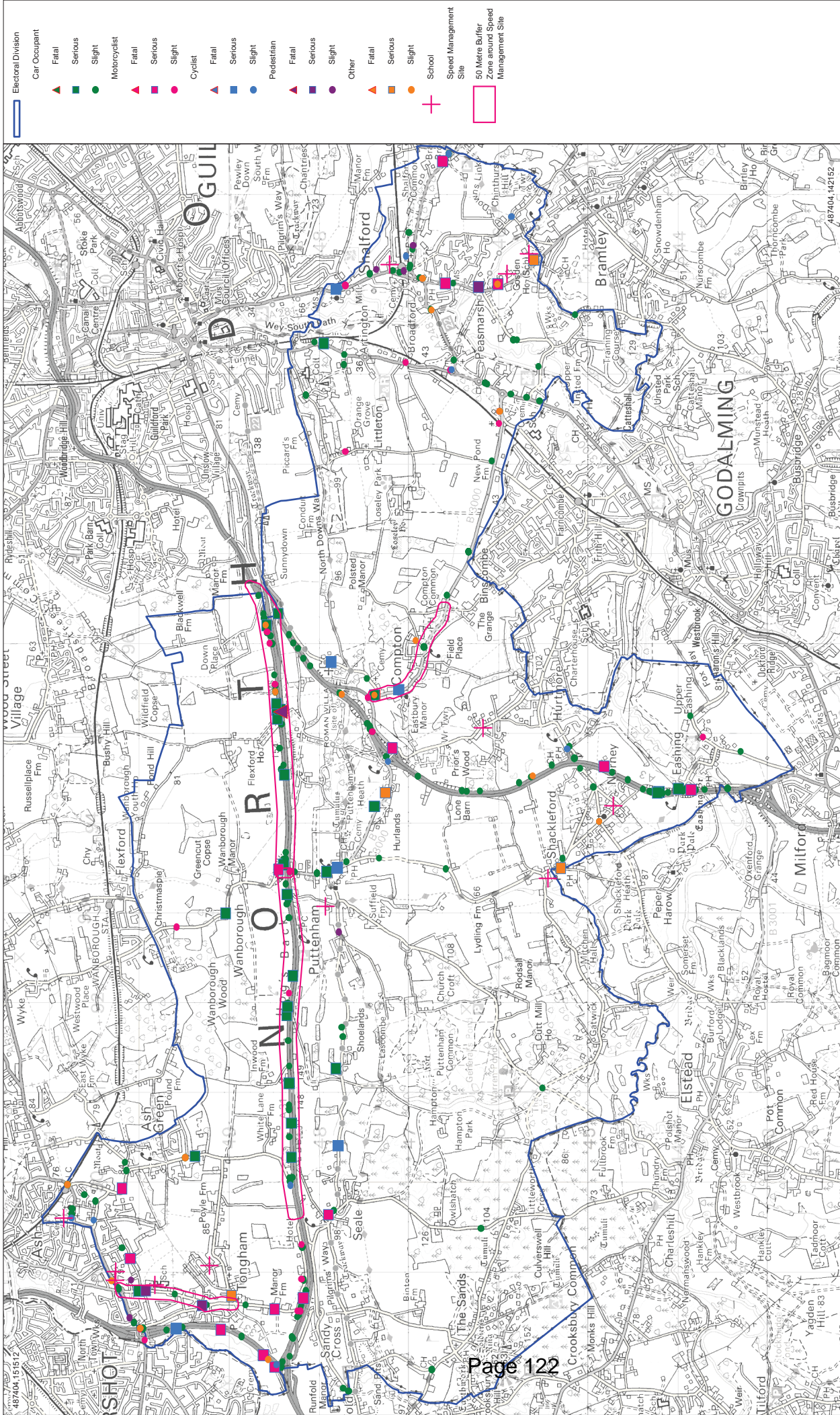
Guildford West - All casualties 06/2011 to 05/2014

Scale: 1:30000	Printed by: DJB	Reproduced from the Ordnance Survey mapping with the permission of the Controller of Her Majesty's Stationary Office © Crown copyright. Unauthorised reproduction infringes Crown copyright and may lead to prosecution or civil proceedings.
Date: 12/08/2014	Drawing No.:	Surrey County Council, LA076872, 2001



Horsleys - All casualties 06/2011 to 05/2014

ITEM 17



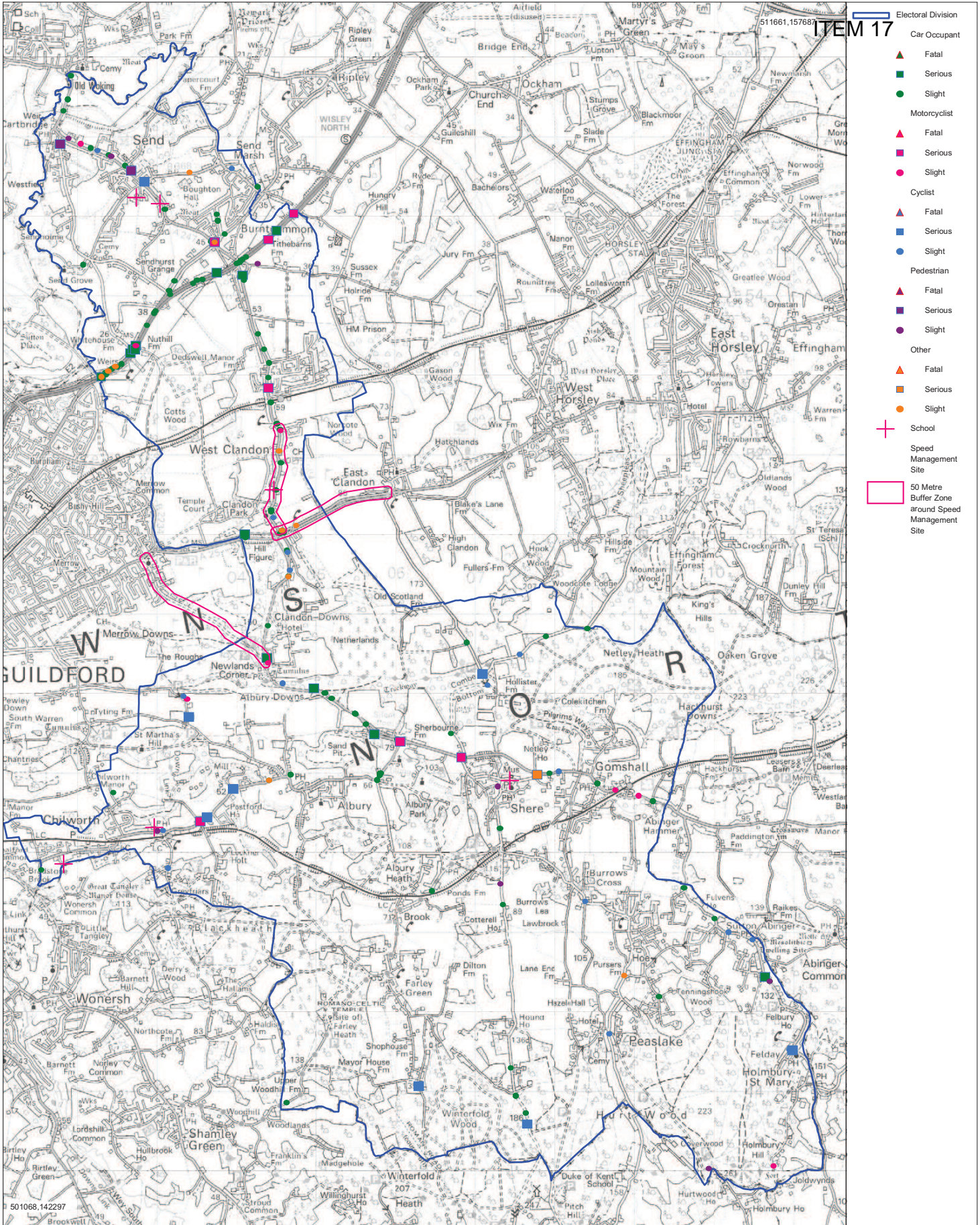
Shalford - All casualties 06/2011 to 05/2014

Date: 12/08/2014
 Printed by: DJB
 Drawing No.:

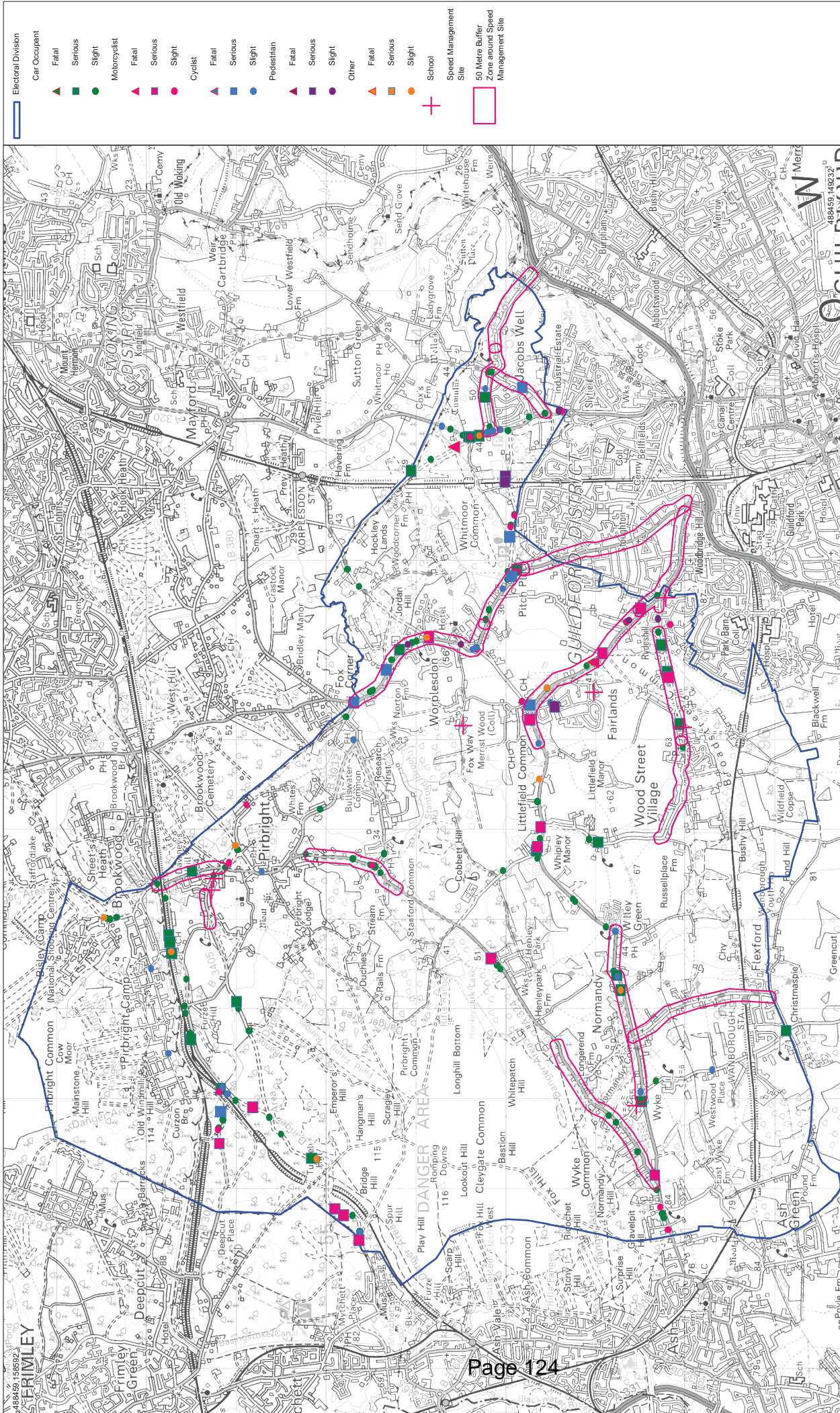
Reproduced from the Ordnance Survey mapping with the permission of the Ordnance Survey. Any infringement of copyright in this document may lead to prosecution or civil proceedings.

Surrey County Council, LA076872, 1996.





Shere - All casualties 06/2011 to 05/2014



Worplesdon - All casualties 06/2011 to 05/2014

Scale 1:40000

	Date: 14/08/2014 Printed by: DJB Drawing No.:	<p>Reproduced from the Ordnance Survey mapping with the permission of the Ordnance Survey. Any use of the data in this document is subject to the Ordnance Survey Licensing Conditions. © Crown copyright. Unauthorised reproduction or infringement of copyright may lead to prosecution or civil proceedings.</p> <p>Surrey County Council, LA076872, 1996.</p>	<p>SURREY COUNCIL Environment</p>
--	---	---	--